
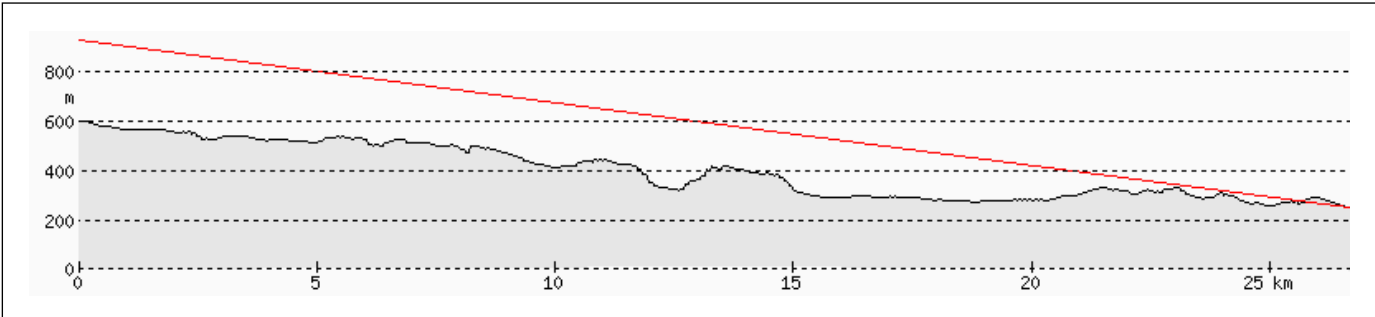


Your position WGS 84	49°10'23.563" 17°1'30.472"
Altitude [m]	249
Your position height above ground [m]	0

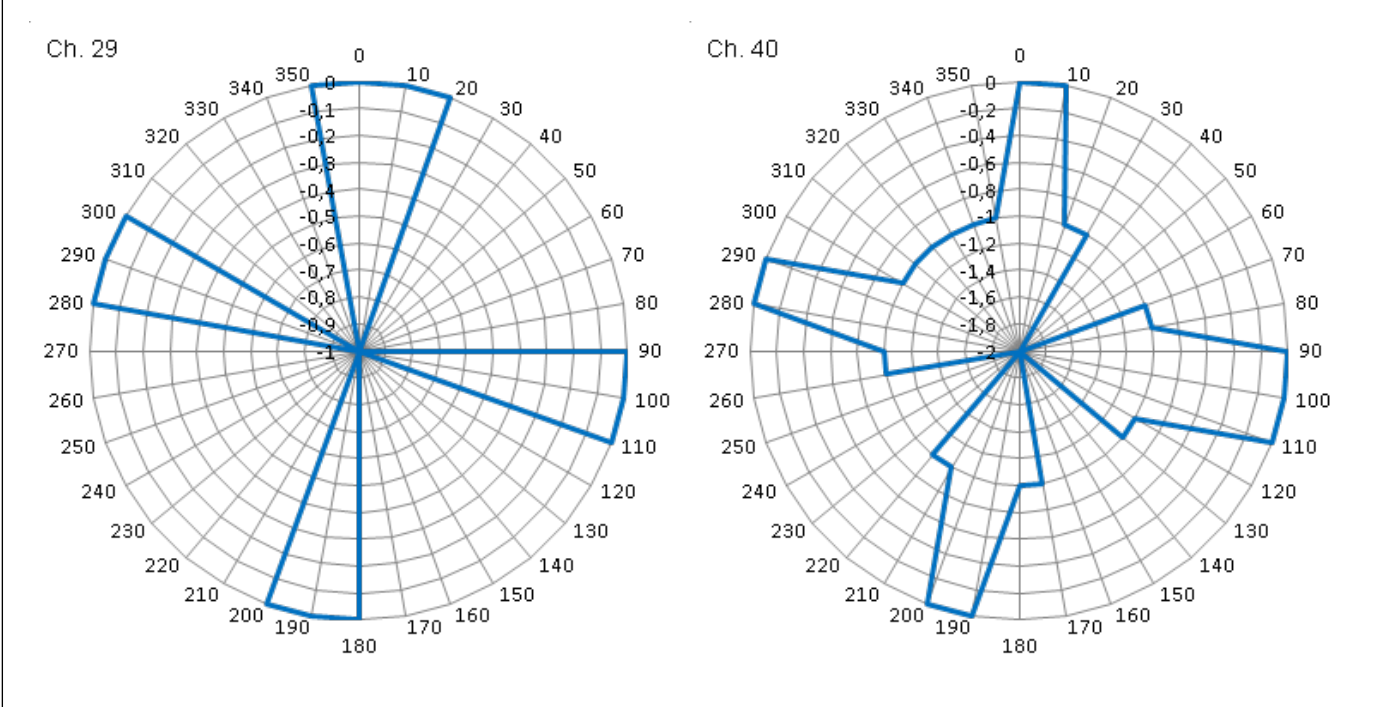


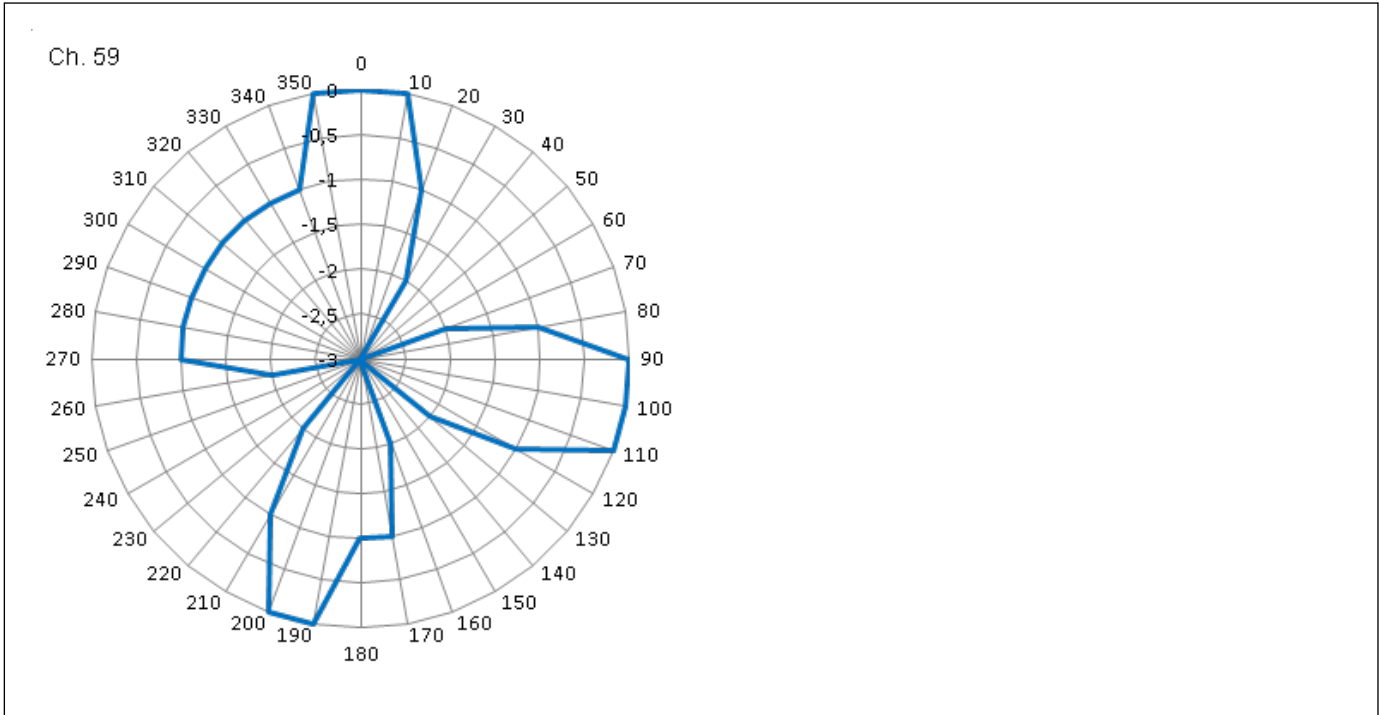
- A - Česko (Czech Republic)->Jihomoravský->Brno, Kojál (26.7 km, 325.4°)
- B - Česko (Czech Republic)->Jihomoravský->Mikulov, Děvín (43.5 km, 219.1°)
- C - Österreich (Austria)->Wien->Wien 1 - Kahlenberg (112.0 km, 207.2°)

Name	Česko (Czech Republic)->Jihomoravský->Brno, Kojál		
Position WGS84	49°22'12.4"N 16°48'57.8"E		
Altitude [m]	600	Distance [km]	26.7
Height [m]	328	Azimuth [°]	325.4

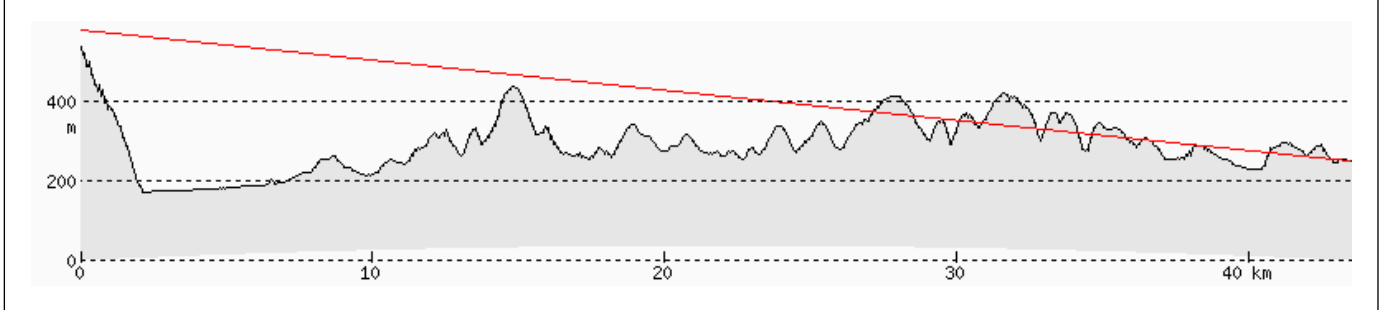


Channel number	29	40	59			
Strength [dB $\mu$ V]						
Quality [%]						
MER [dB]						
CBER [-]						
VBER [-]						
C/N [dB]						



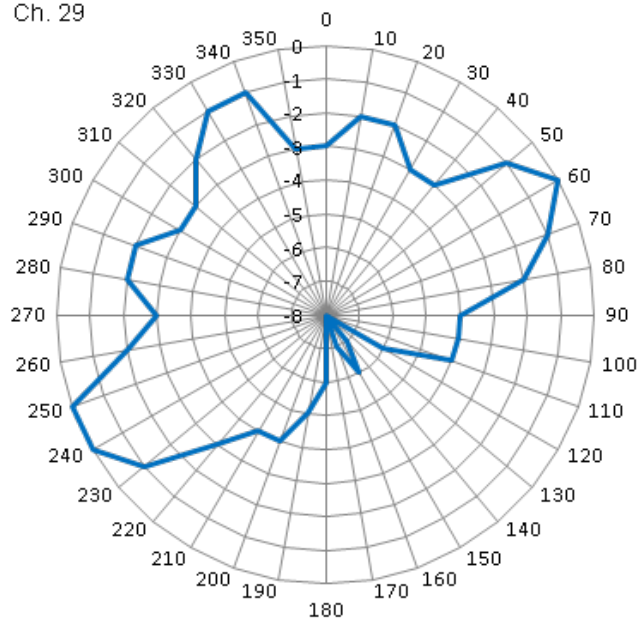


Name	Česko (Czech Republic)->Jihomoravský->Mikulov, Děvín		
Position WGS84	48°52'9.3"N 16°39'0.3"E		
Altitude [m]	550	Distance [km]	43.5
Height [m]	44	Azimuth [°]	219.1

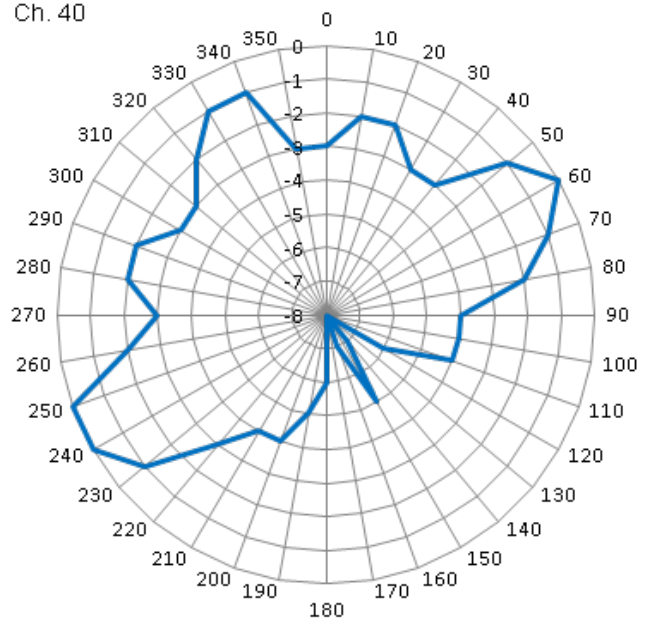


Channel number	29	40	51			
Strength [dBμV]						
Quality [%]						
MER [dB]						
CBER [-]						
VBER [-]						
C/N [dB]						

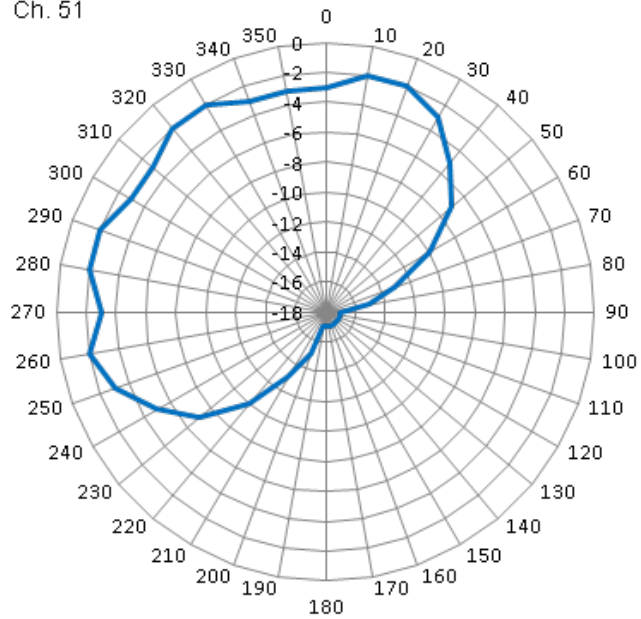
Ch. 29



Ch. 40

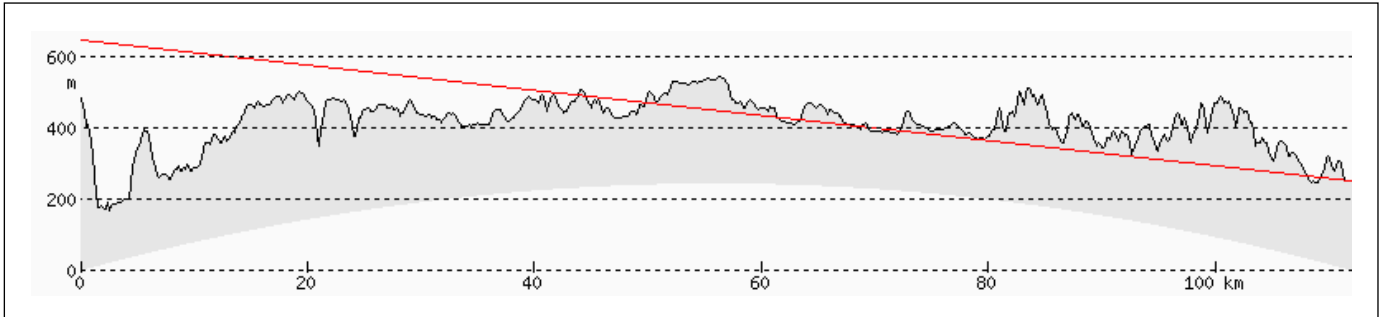


Ch. 51



Name	Österreich (Austria)->Wien->Wien 1 - Kahlenberg		
Position WGS84	48°16'35.1"N 16°20'0.5"E		
Altitude [m]	484	Distance [km]	112.0
Height [m]	165	Azimuth [°]	207.2





Channel number	24	34	36	41	53	60
Strength [dB $\mu$ V]						
Quality [%]						
MER [dB]						
CBER [-]						
VBER [-]						
C/N [dB]						

